

Quick start

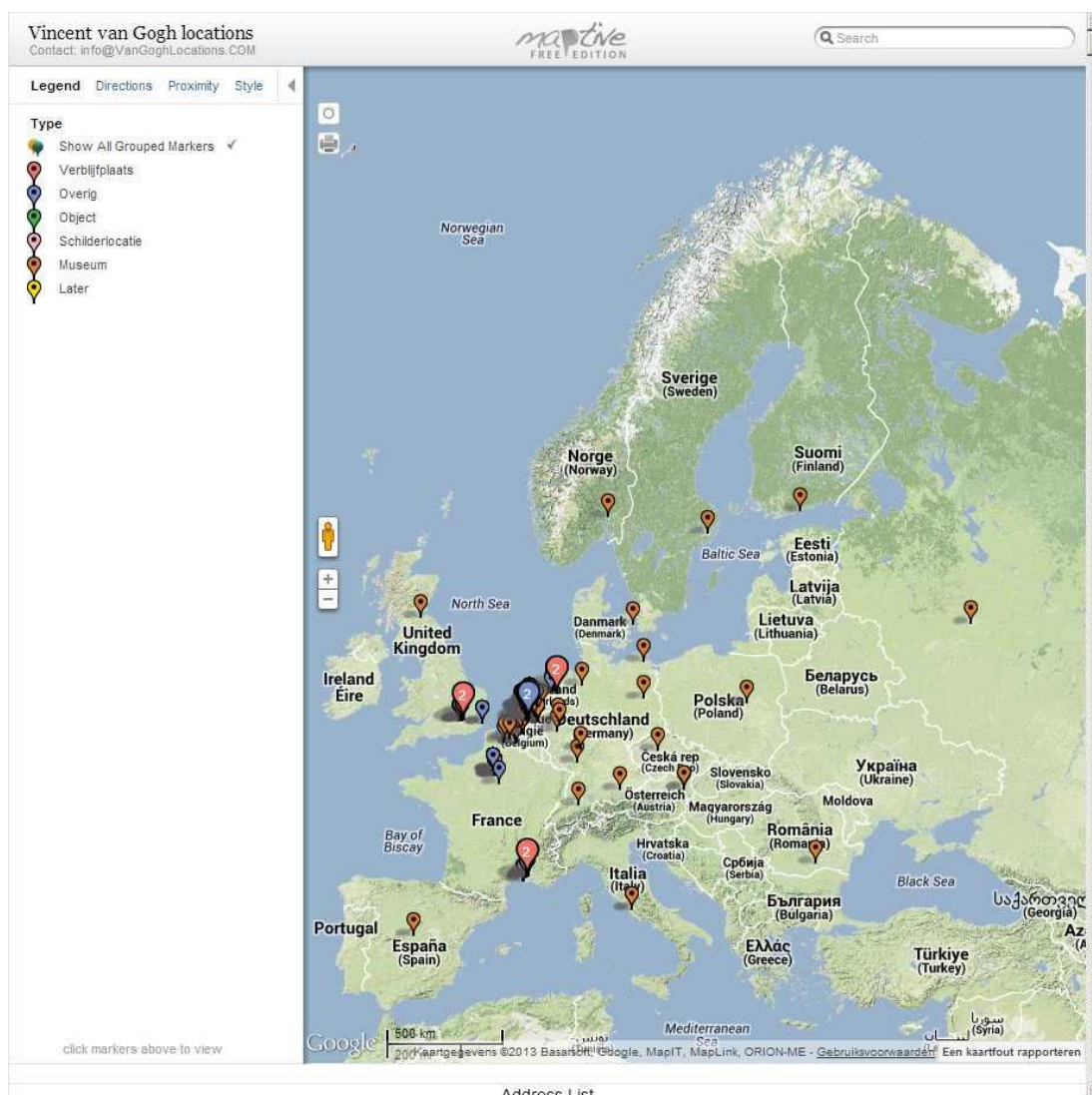
Where did Vincent van Gogh live, work and paint.

In this map you can find Vincent's traces and other interesting Van Gogh locations in Europe. Also you can find European museums and documentation centres related to Van Gogh.

You can use this map to prepare your visits to many interesting spots.

Start your internet browser and type next URL link:

www.vangoghlocations.com




Move your mouse over a location and the name is indicated.

Double click the pushbutton to open the location box.

Change the map **Style** as you like in the left site box:

- Map
- Terrain
- Satellite
- Hybrid


Do not forget to go back to Tab **Legend** for your selections. You can hide the Map options with the sign 

Make selections by clicking on one or more pointer type(s) in the Map option "Legend":

- **Show all grouped markers** (get all pointers)
- **Where he lived and worked** (get the home and work addresses)
- **Painting location** (where stood Vincent's easle)
- **Residence** (Other places that he visited)
- **Various** (other places of interest)
- **Museum** (a selection of museums with artwork of Van Gogh)


Each pointer type has its own colour.



Zoom in with  or with your mouse scroll wheel to see the places in detail. (NB you can only zoom in with map Styles "Satellite" and "Hybrid". Also, by clicking on an area you zoom into that area.

Hold your left mouse button and you can move the map in the box.



Bring your Street view man  to a chosen place on the map in order to see Streetview.

In Streetview mode the left mouse button and the scroll wheel are good tools.

Use the scrollbar at the right or the space bar in order to see the (Address)list of items (for the lifetime of Vincent in chronological order.) The list contains only those items that correspond with you chosen selection.

You may also use the **spacebar** to come reach the list.



Address List

Geboortehuis
Markt 26, Zundert
1853 Maart 30, 1884 September 30
Leeftijd: 0 tot 11
[Picture](#)
[Link](#)
Dutch: Geboortehuis van Vincent waar hij zijn jeugd jaren dobracht. De pastorie uit 1619 werd gesloopt in 1903. De familie Van Gogh betaalde in 1904 mee aan de bouw van een nieuwe pastorie op dezelfde plek. Vader Theodorus was dominee in Zundert van 1849 tot 1871. De plaquette van Niel Steenbergen uit 1953 herinnert aan de geboorte van Vincent.



Kostschool Jan Provily
Stationsstraat 16 (voorheen Zandweg A40), Zevenbergen
1864 Oktober 1, 1886 Augustus 31
Leeftijd: 11
[Picture](#)
Dutch: Vincent is op de kostschool voor protestants-christelijke kinderen van meester Jan Provily. Momenteel is dit de pastorie voor de RK kerk.



You can make a print of a selected area.

Sometimes the map opens with 2 questions (you need to have GPS on your computer or PDA/phone or Tablet):

1. can we make use of your own location?
2. do you want to see the nearest item to your location?

Open one location for instance Zundert




The box shows you structured information:

Explanation

- **Address:** Markt 20, Zundert
- **Date From , Till** (date of occupation or month of creation of an artwork)
- **Age** (of Vincent van Gogh)
- **Text** (here the Dutch version) short description of the location.
- and sometimes a related link (underlined in elements in blue) to [Pictures](#), [Letters](#), [Artwork](#) and direct [Links](#). They bring you to more information in a different window or tab.

Close the box with X in right top corner.

Sometimes one location has more than one description for instance above location in Zundert (see them by clicking "[next](#)" at the top of the box). The pinpoint shows

the number of descriptions. 

For longer texts there a scrollbar with the location box.

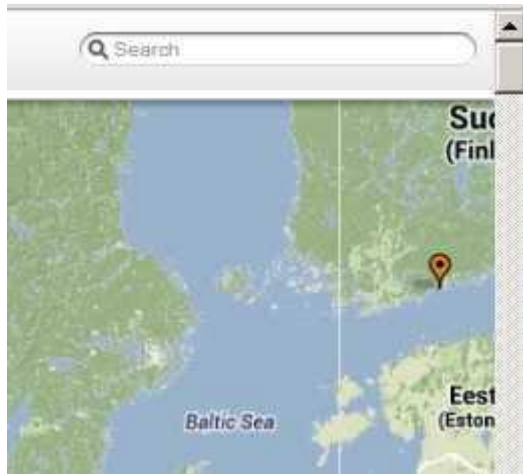


With [Directions](#) and [Proximity](#) you can plan your trip to the chosen location. Don't forget to view the Google [Street View](#) to see the location 360° degrees around as if you were visiting the place in reality!

NB do not use [view in Google Maps](#) because it does not work correctly.

www.VanGoghLocations.com

You can use the **search box** in the upper right corner for text search in all items in the map:



Some examples:

- Type in the search box "Monument" and get a list of Van Gogh monuments
- Select the Legend "Museum" and open one; the link "artwork" shows you the Van Gogh collection of that museum. The link "[Link](#)" gives you the website of that museum.

The results of the map depend on the hardware used (PC, Tablet, Mobile Phone).

This map will be constantly updated and supplemented.

We are working on translations into English and French.

We love to receive your additional information and suggestions to improve the map!

All information used is, in our opinion, publicly available on internet.

We used this information with the greatest care but there may be errors or aberrations so we welcome your suggestions for improvements and additions.

Have fun with the map!

Gerard Netten (gerard@vangoghlocations.com)

and

Remmet van Luttervelt (remmet@vangoghlocations.com)

we are volunteers at Vincentre Nuenen +3140 283 96 15

Nuenen /Summer 2013